









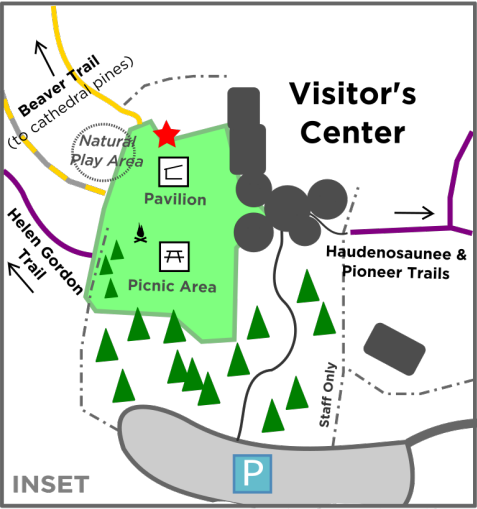
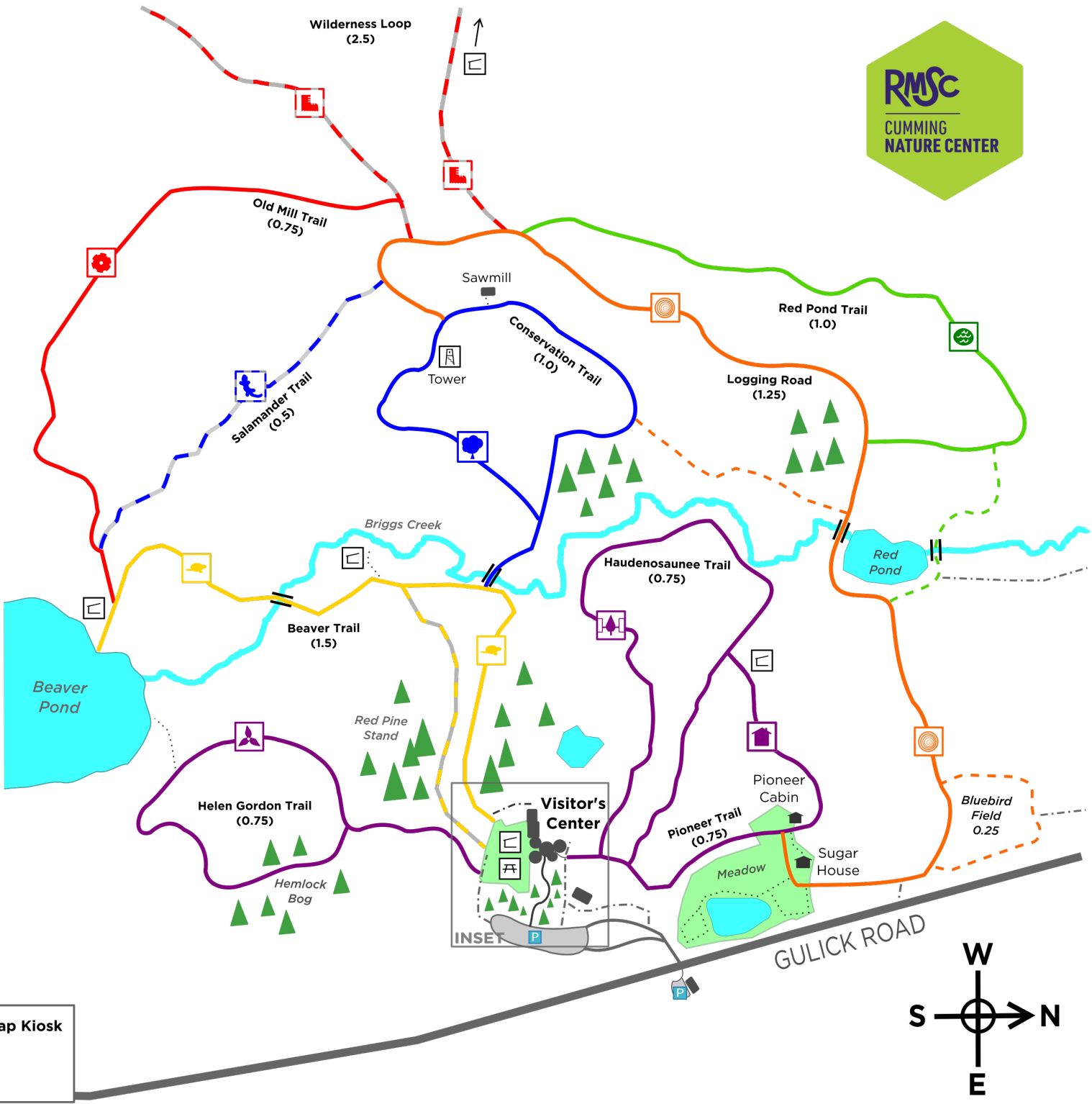




-  **Beaver Trail** | Take in our iconic red pine stand before following Briggs Creek to the original Beaver Pond. **(1.5 mile loop)**
-  **Conservation Trail** | Discover native trees and their uses and climb up into the canopy at the tower. **(1.0 mile)**
-  **Helen Gordon Trail** | Walk along a unique wetland trail with plant and wildlife paintings. **(0.75 mile)**
-  **Haudenosaunee Trail** | Explore Seneca artist Ernest Smith's depictions of traditional Seneca life. **(0.75 mile)**
-  **Pioneer Trail** | Step inside a replica 18th-century homestead and learn about early Euro-American settlers. **(0.75 mile)**
-  **Salamander Trail** | **(0.5 mile)**
-  **Old Mill Trail** | **(0.75 mile)**
-  **Red Pond Trail** | **(1.0 mile)**
-  **Logging Road** | **(1.25 mile)**
-  **Wilderness Loop** | Climb to the top of the ridge on winding logging roads through beautiful hardwood forests. **(2.5 mile)**



- | | | |
|---|---|---|
|  Trail |  Picnic Area |  Map Kiosk |
|  Alternate Trail |  Tower | |
|  Unmarked Path |  Shelter | |
|  Access Road | | |